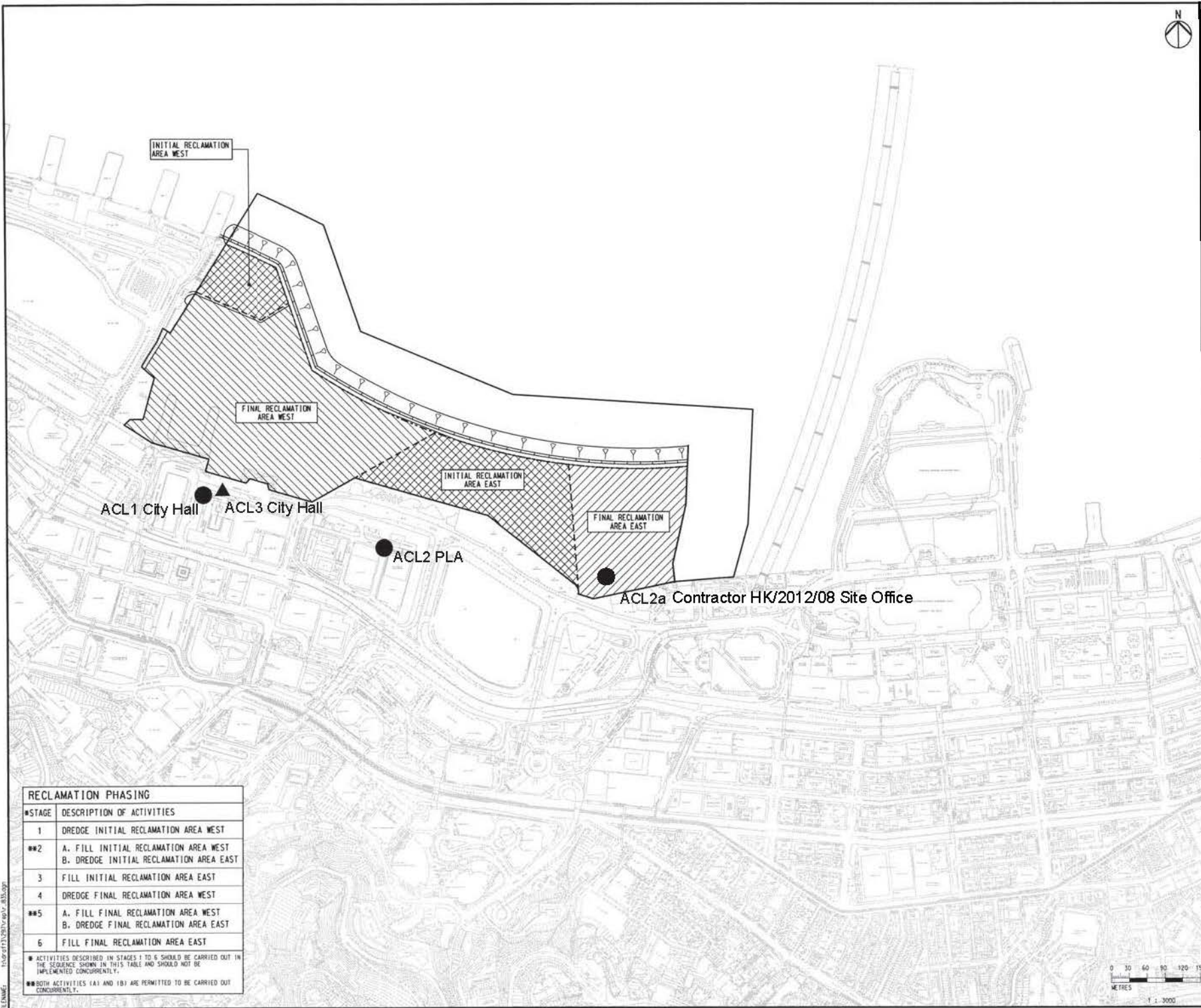




DO NOT SCALE DRAWINGS. VERIFY ALL DIMENSIONS ON SITE

**LEGEND:**

- DUST MONITORING STATIONS
- ▲ NOISE MONITORING STATION



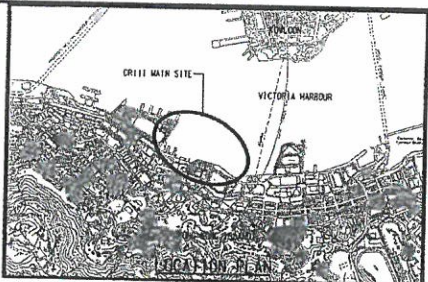
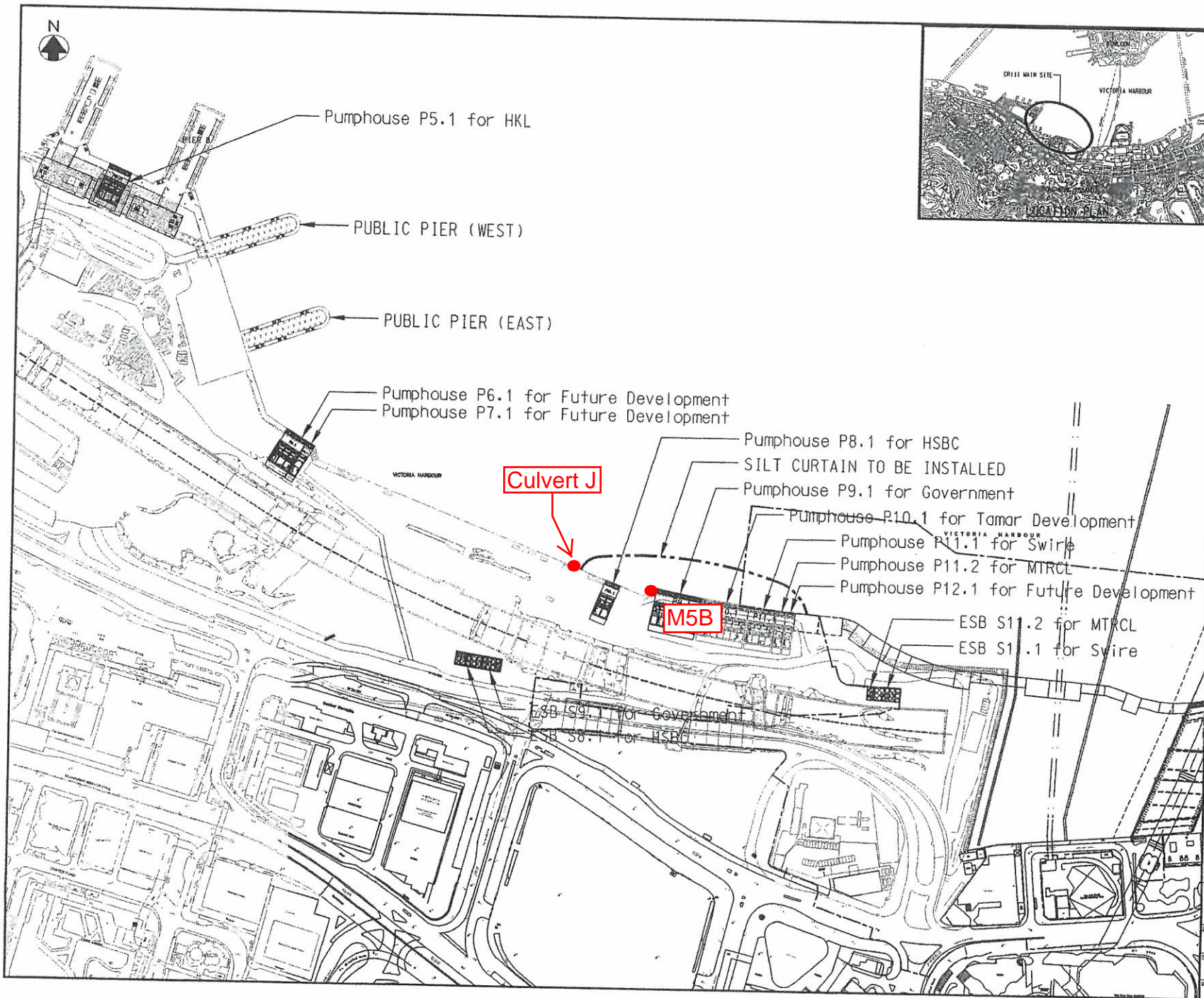
RECLAMATION PHASING	
#STAGE	DESCRIPTION OF ACTIVITIES
1	DREDGE INITIAL RECLAMATION AREA WEST
**2	A. FILL INITIAL RECLAMATION AREA WEST B. DREDGE INITIAL RECLAMATION AREA EAST
3	FILL INITIAL RECLAMATION AREA EAST
4	DREDGE FINAL RECLAMATION AREA WEST
**5	A. FILL FINAL RECLAMATION AREA WEST B. DREDGE FINAL RECLAMATION AREA EAST
6	FILL FINAL RECLAMATION AREA EAST

● ACTIVITIES DESCRIBED IN STAGES 1 TO 6 SHOULD BE CARRIED OUT IN THE SEQUENCE SHOWN IN THIS TABLE AND SHOULD NOT BE IMPLEMENTED CONCURRENTLY.  
 ● BOTH ACTIVITIES (A) AND (B) ARE PERMITTED TO BE CARRIED OUT CONCURRENTLY.

PRINTED BY: [illegible] # APR 03 14:27:11 11/04/07 11:29:11 vsp/.../833097

Fig 4.1 Location of monitoring stations





NOTES :  
1. ALL DIMENSIONS ARE IN METRES UNLESS OTHERWISE SPECIFIED.

LEGENDS :  
--- SILT CURTAIN

CONTRACT NO. HK/2012/08  
WAN CHAI DEVELOPMENT PHASE II -  
CENTRAL - WAN CHAI BYPASS AT  
WAN CHAI WEST

TITLE  
PUMP HOUSES AND ESBS  
LOCATION PLAN WITH INSTALLED  
SILT CURTAIN

中國建築 - 利達聯營  
CHINA STATE - LEADER JOINT VENTURE

DRG. NO.  
HK\_2012\_08/CDB/S/SK/071

SCALE  
A3 1:3000  
DATE OF BRINGING INTO  
8-AUG-2013

DRAWING ARE IN METRES  
COPYRIGHT RESERVED